5 PLANIMETRIA GENERALE
SCALA 1:1.000

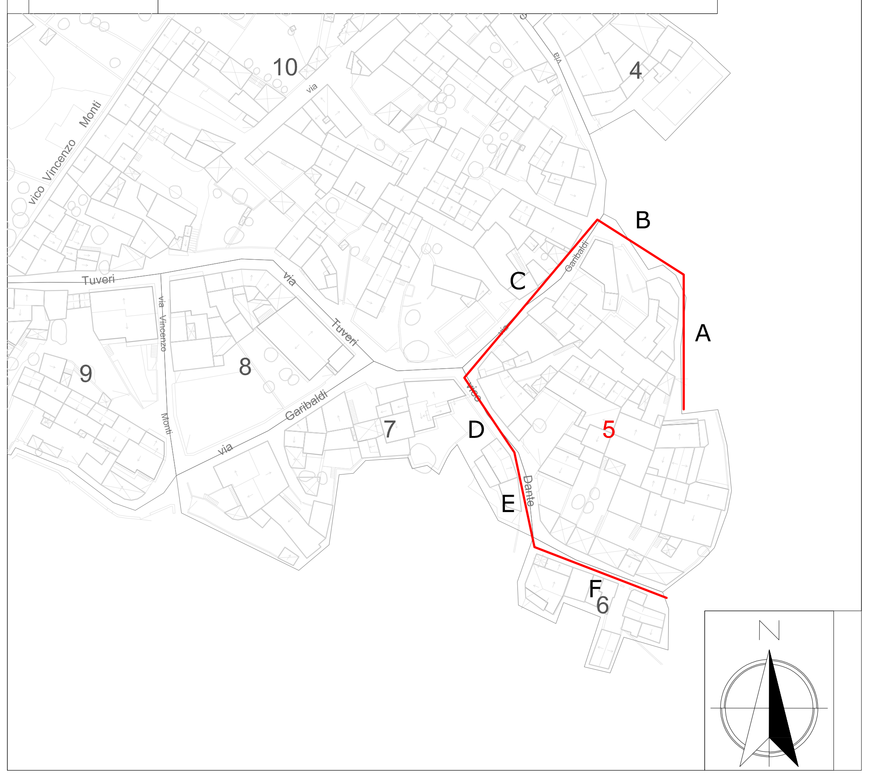

PROFILO FOTOGRAFICO

PROFILO STATO DI FATTO

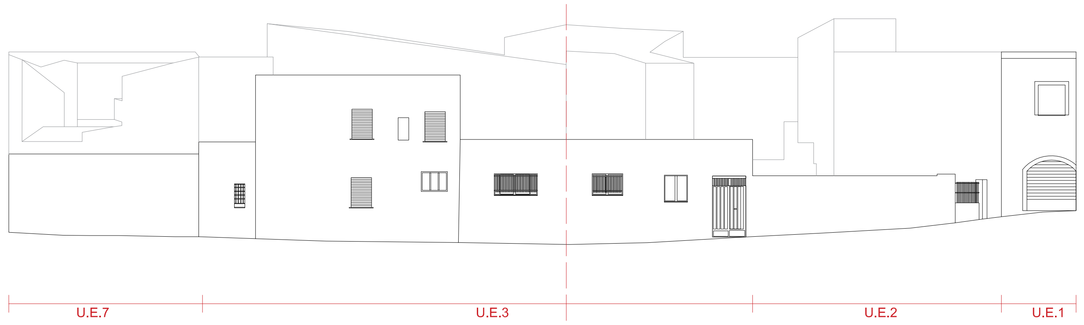

PROFILO REGOLATORE

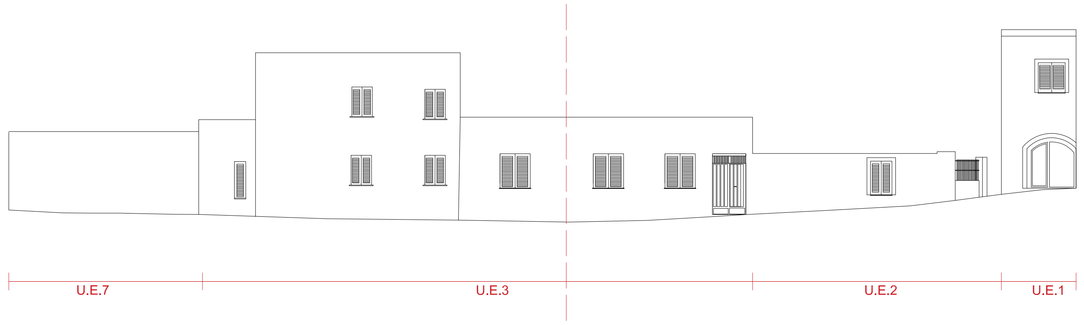

A VIA GARIBALDI — SCALA 1:200 — VIA GARIBALDI B

PROFILO FOTOGRAFICO

PROFILO STATO DI FATTO

PROFILO REGOLATORE

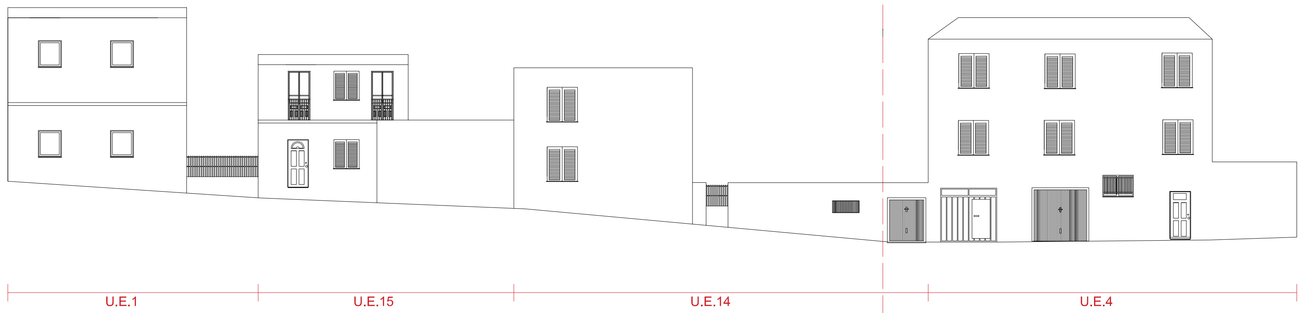

C VIA GARIBALDI — SCALA 1:200 — VICO DANTE D

PROFILO FOTOGRAFICO

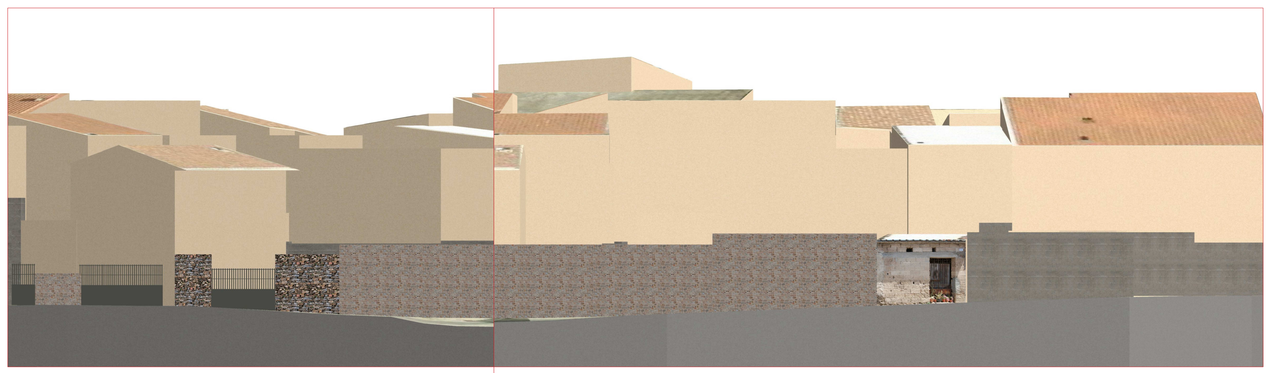

PROFILO STATO DI FATTO

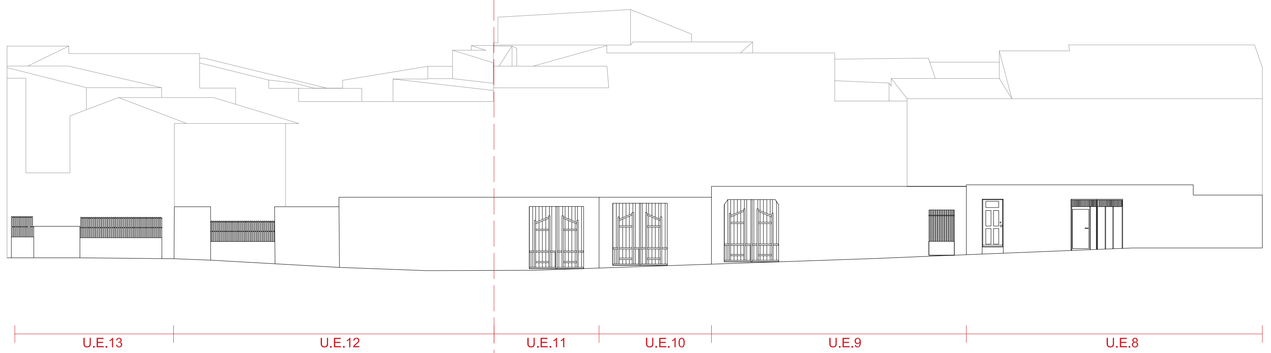

PROFILO REGOLATORE

E VICO DANTE — SCALA 1:200 — VICO DANTE F

Regione Autonoma Sardegna — Provincia di Cagliari — Comune di Escalaplano

Piano particolareggiato del Centro Storico

in adeguamento al PPR ex art.52 N.di A.

TAVOLA 15.05 - ISOLATO 05 - PROFILI REGOLATORI

SINDACO: Geom. Marco Lampis

COORDINAMENTO: Ufficio Tecnico Comunale
Dott. Ing. Marco Mura
Geom. Andrea Meloni

PROGETTO: Dott. Ing. Carmelo Solinas
Dott. Ing. Laura Solinas

ELABORAZIONI GIS: Dott. Ing. Paolo Depau

Data: Adozione: Approvazione: